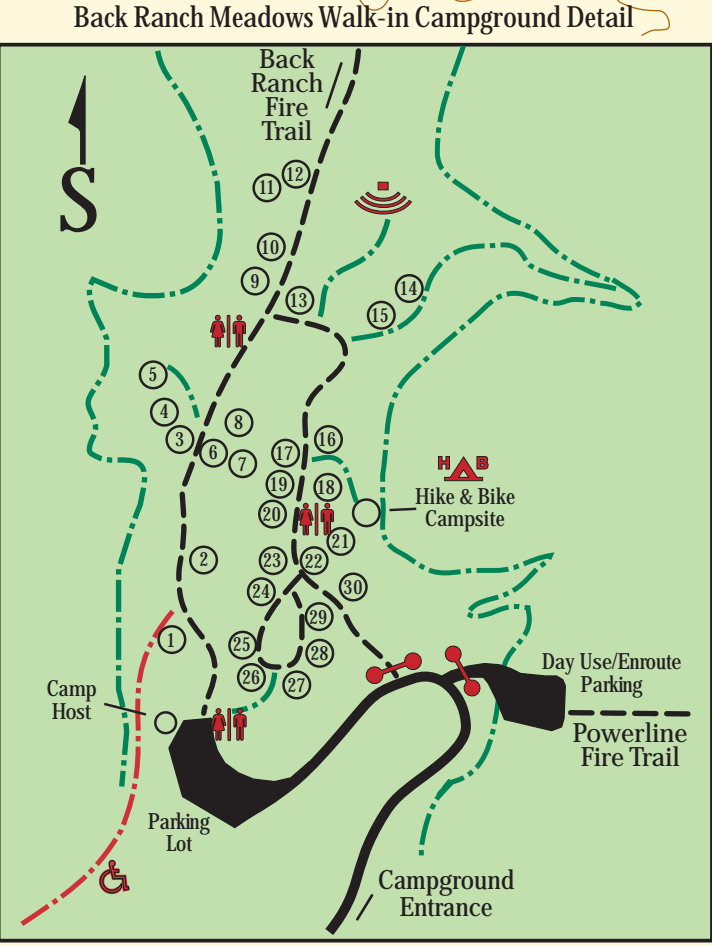
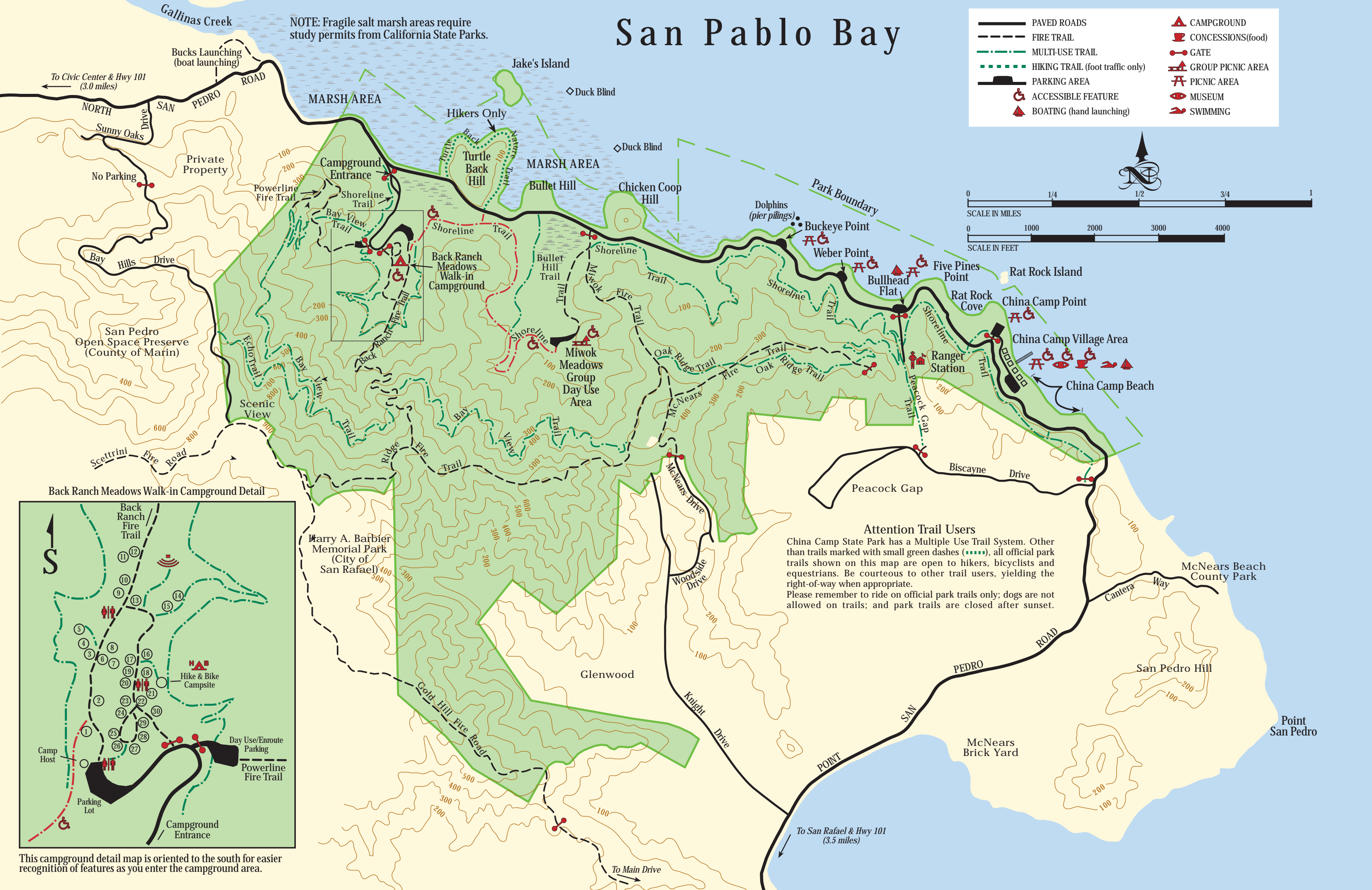
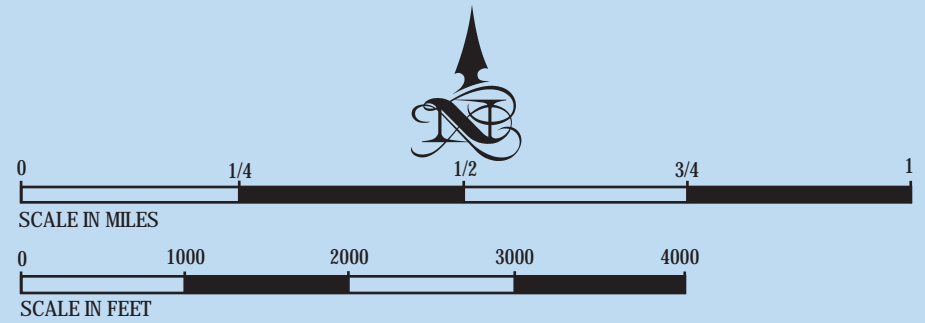


San Pablo Bay

NOTE: Fragile salt marsh areas require study permits from California State Parks.

- | | | | |
|--|----------------------------------|--|-------------------|
| | PAVED ROADS | | CAMPGROUND |
| | FIRE TRAIL | | CONCESSIONS(food) |
| | MULTI-USE TRAIL | | GATE |
| | HIKING TRAIL (foot traffic only) | | GROUP PICNIC AREA |
| | PARKING AREA | | PICNIC AREA |
| | ACCESSIBLE FEATURE | | MUSEUM |
| | BOATING (hand launching) | | SWIMMING |



This campground detail map is oriented to the south for easier recognition of features as you enter the campground area.