

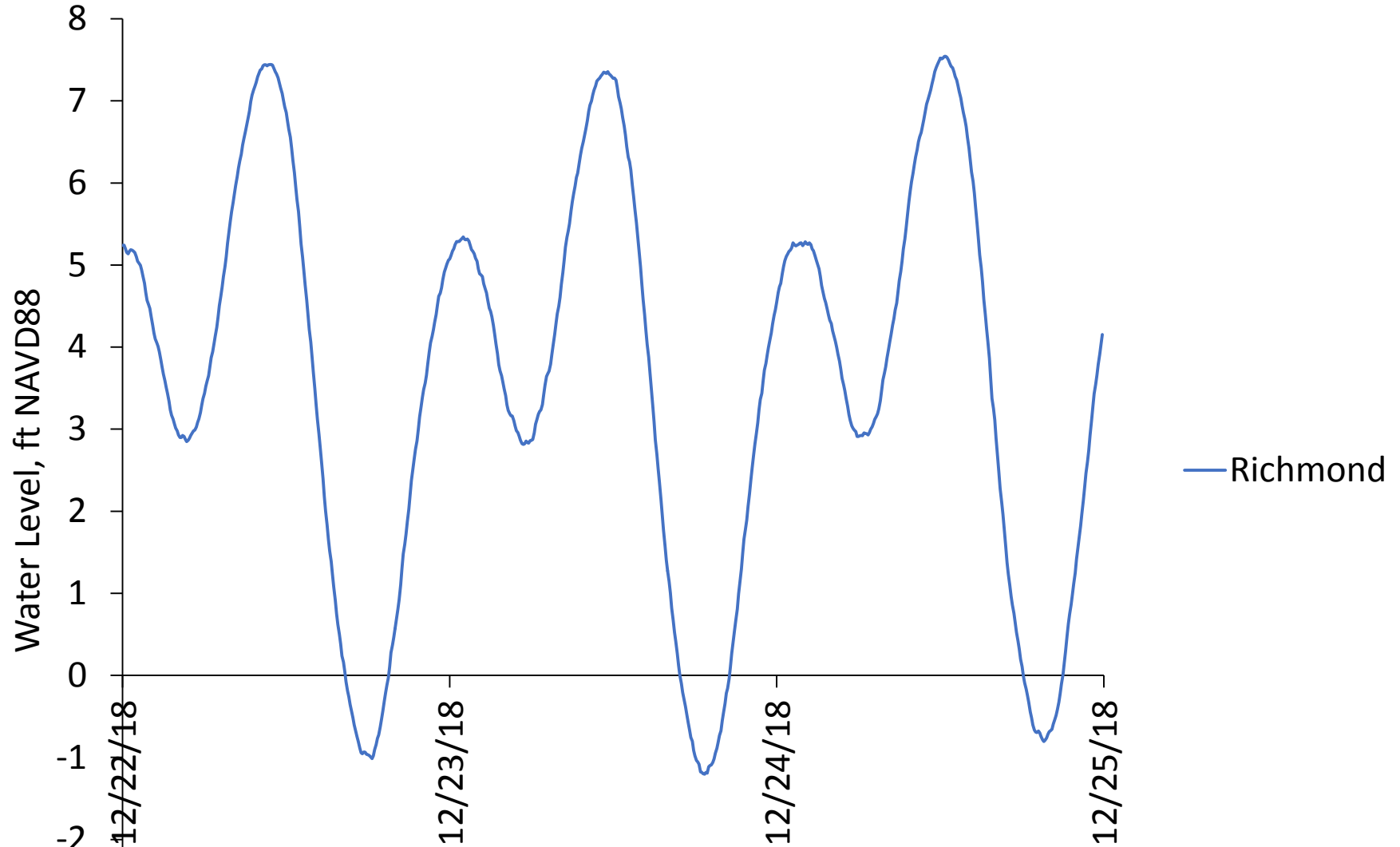
Preliminary Water Level Data (for education use):

Please write to Sarah D. Ferner, Education Coordinator, SF Bay NERR with questions: daviess@sfsu.edu

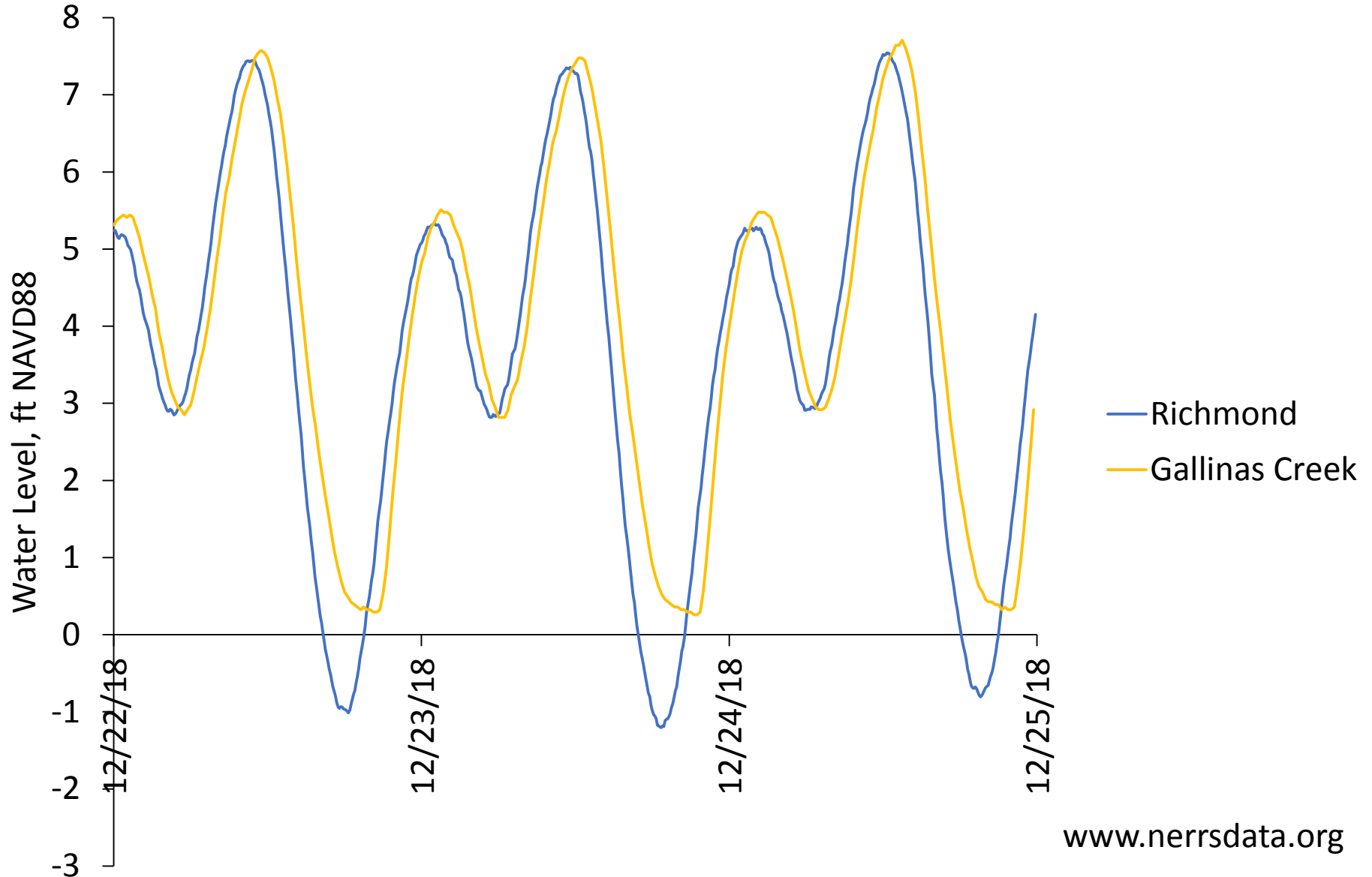
Preliminary water level data near culverts from Back Ranch and Miwok Meadows marshes at China Camp State Park



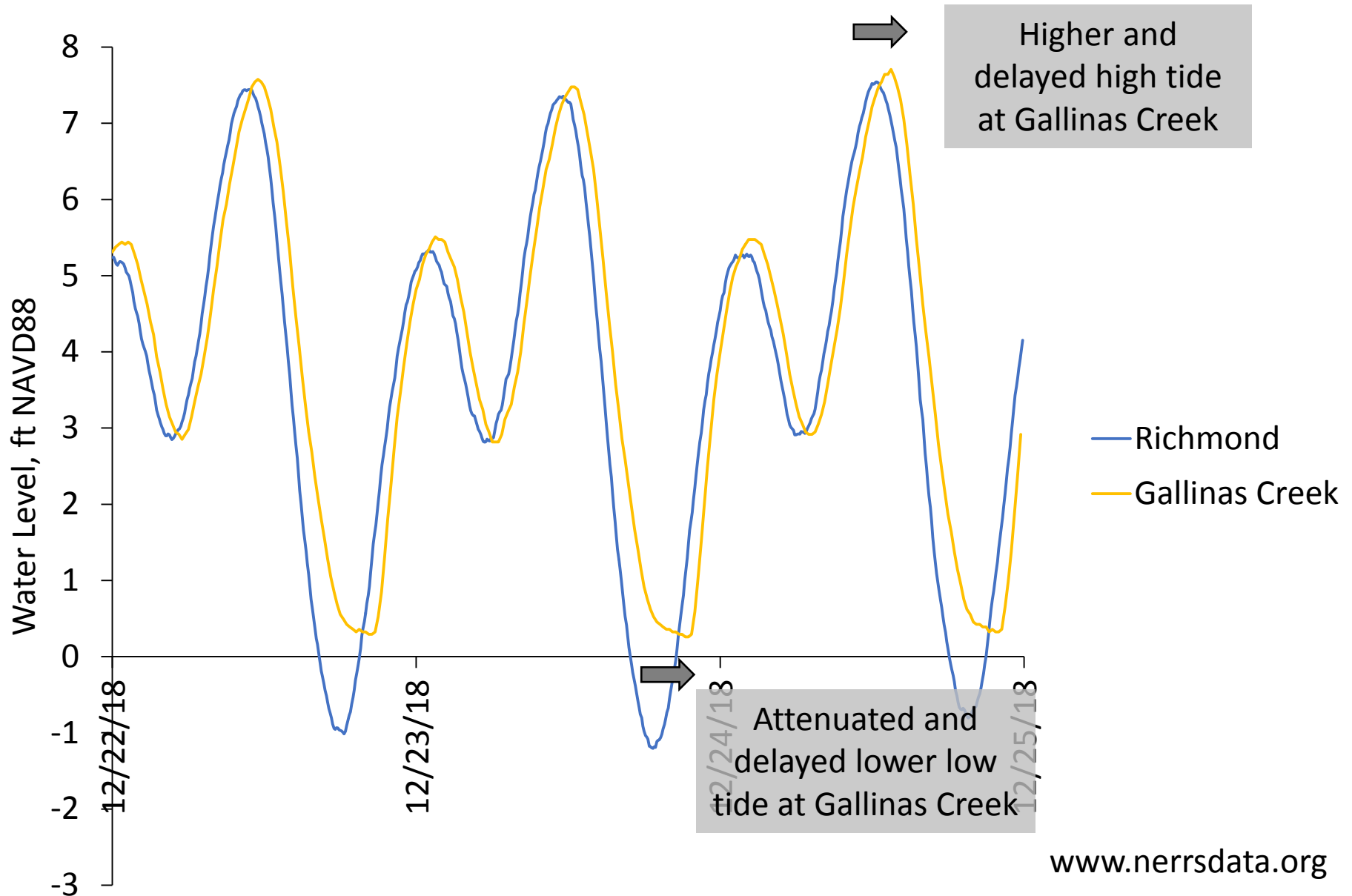
Water Level at NOAA Richmond Tide Station



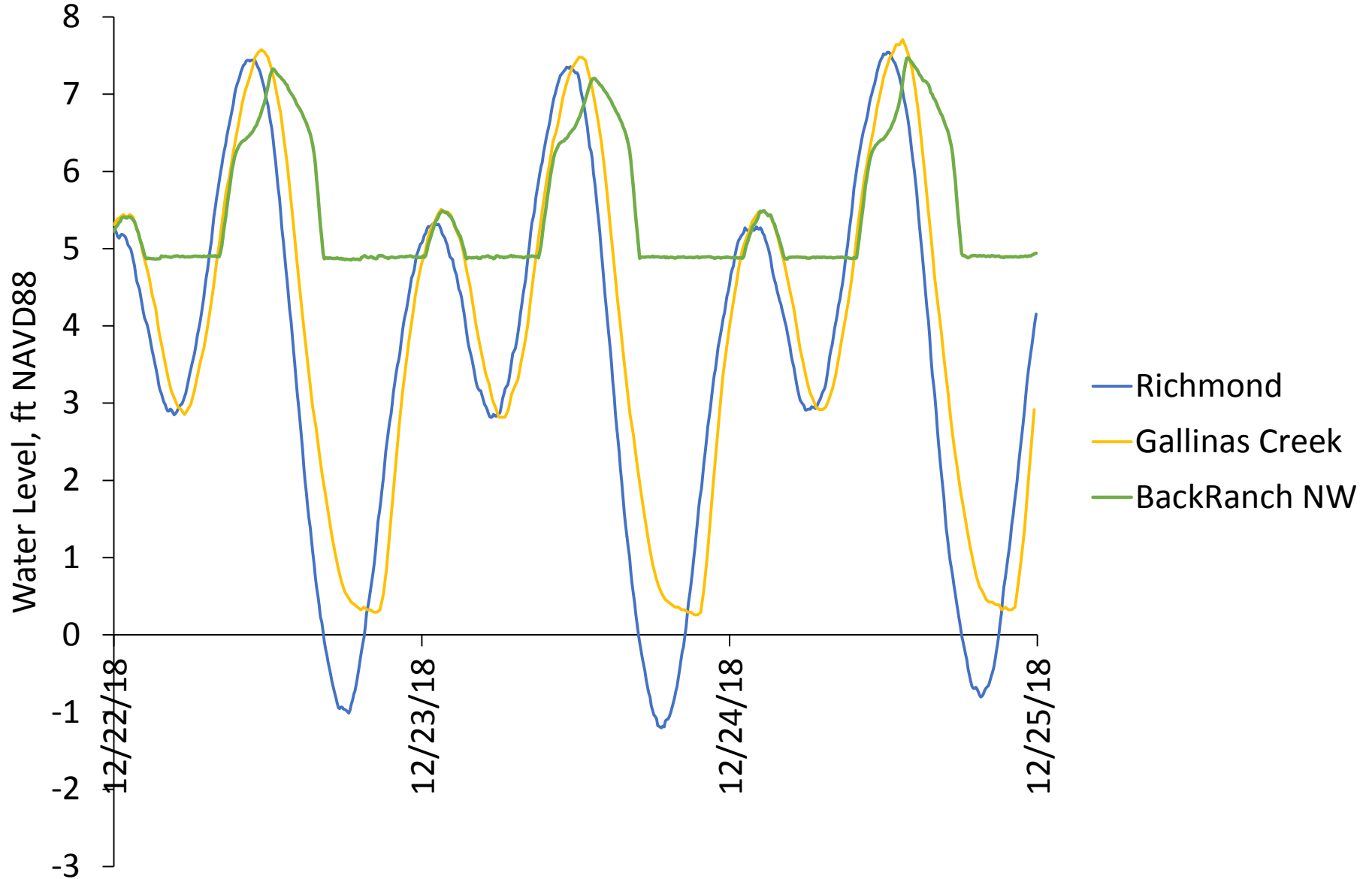
Comparing Water Levels at the NERR Gallinas Creek Station and NOAA Richmond Station



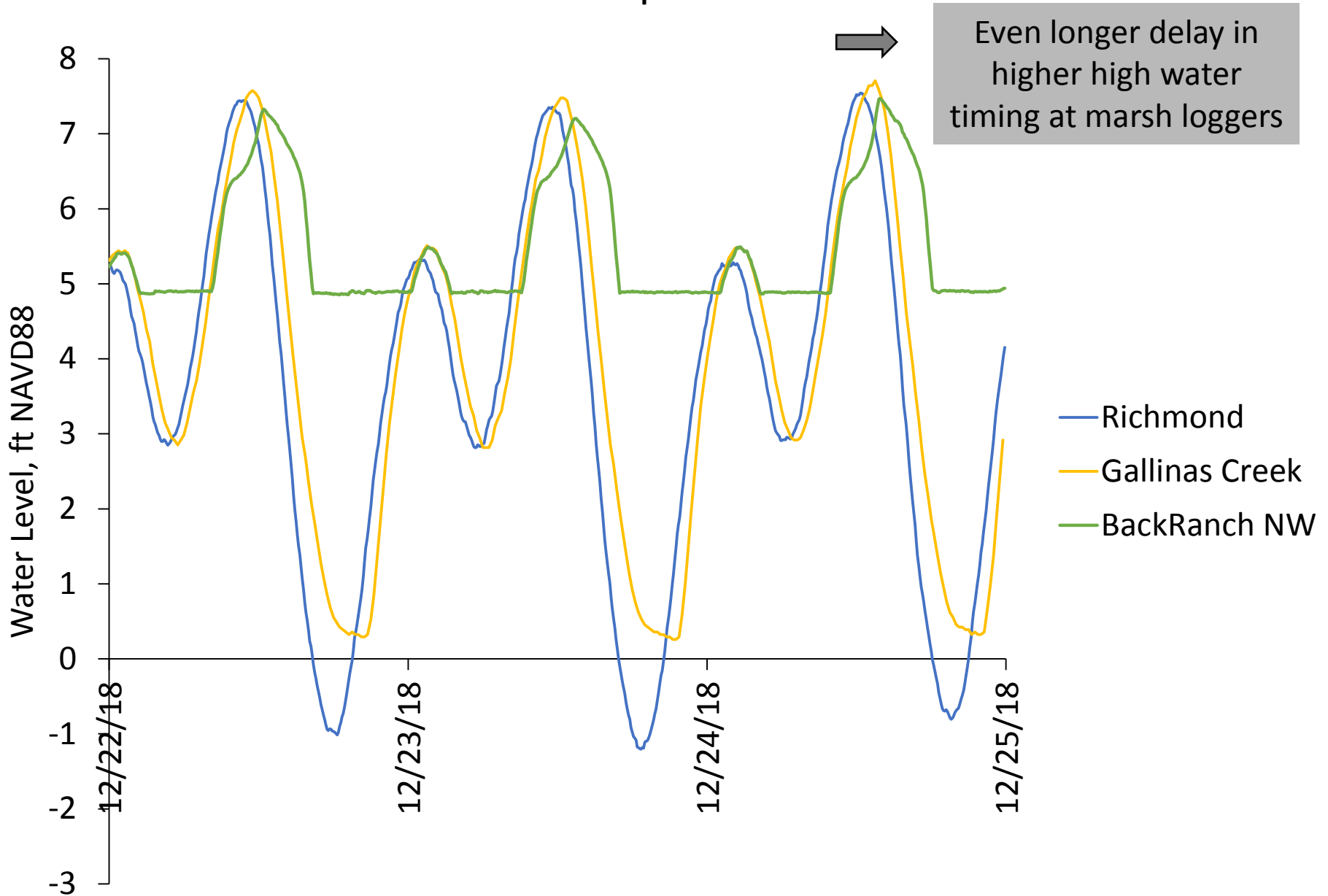
Comparing Water Levels at the NERR Gallinas Creek Station and NOAA Richmond Station



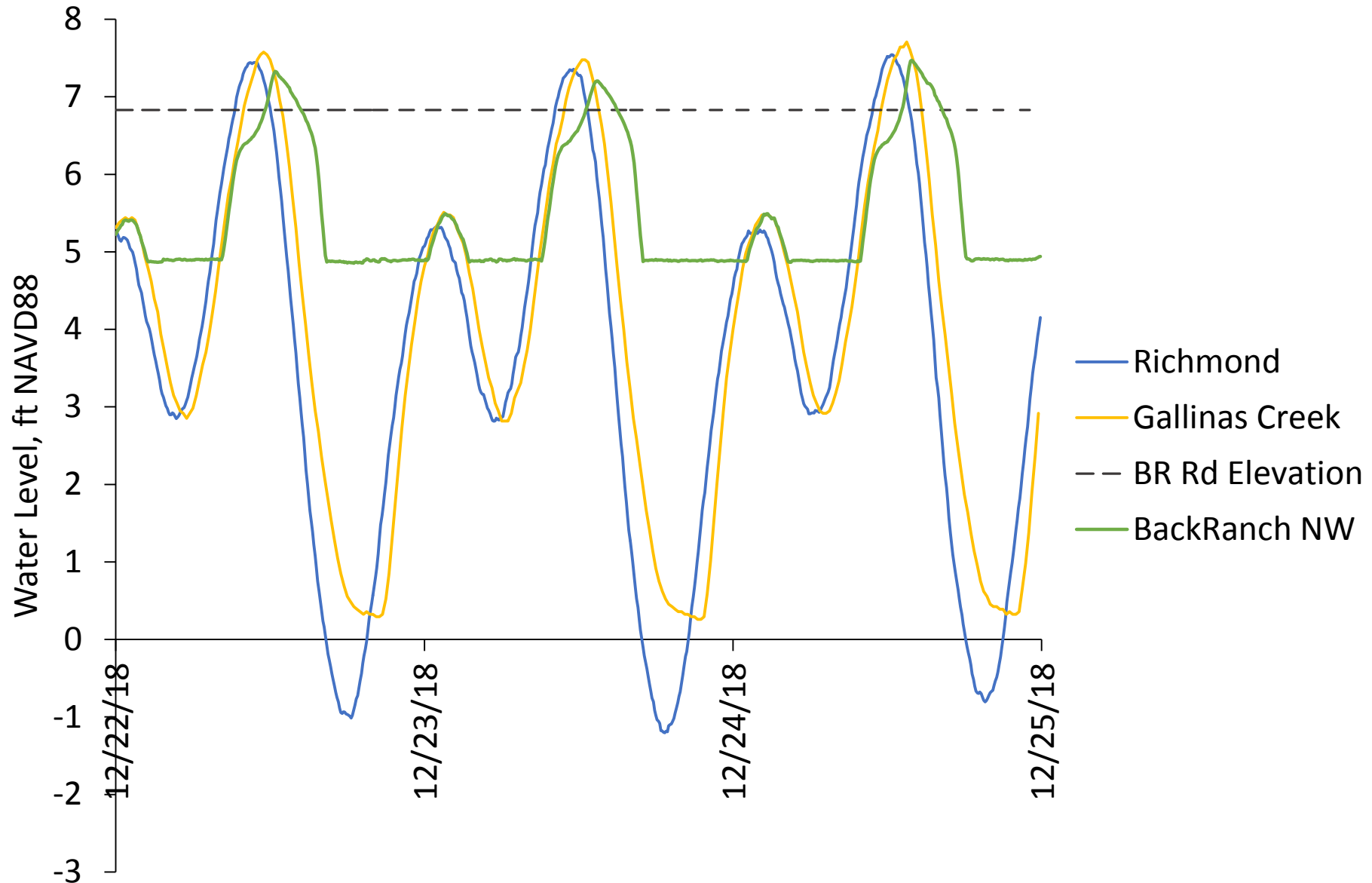
Preliminary water level data from Back Ranch marsh at China Camp State Park



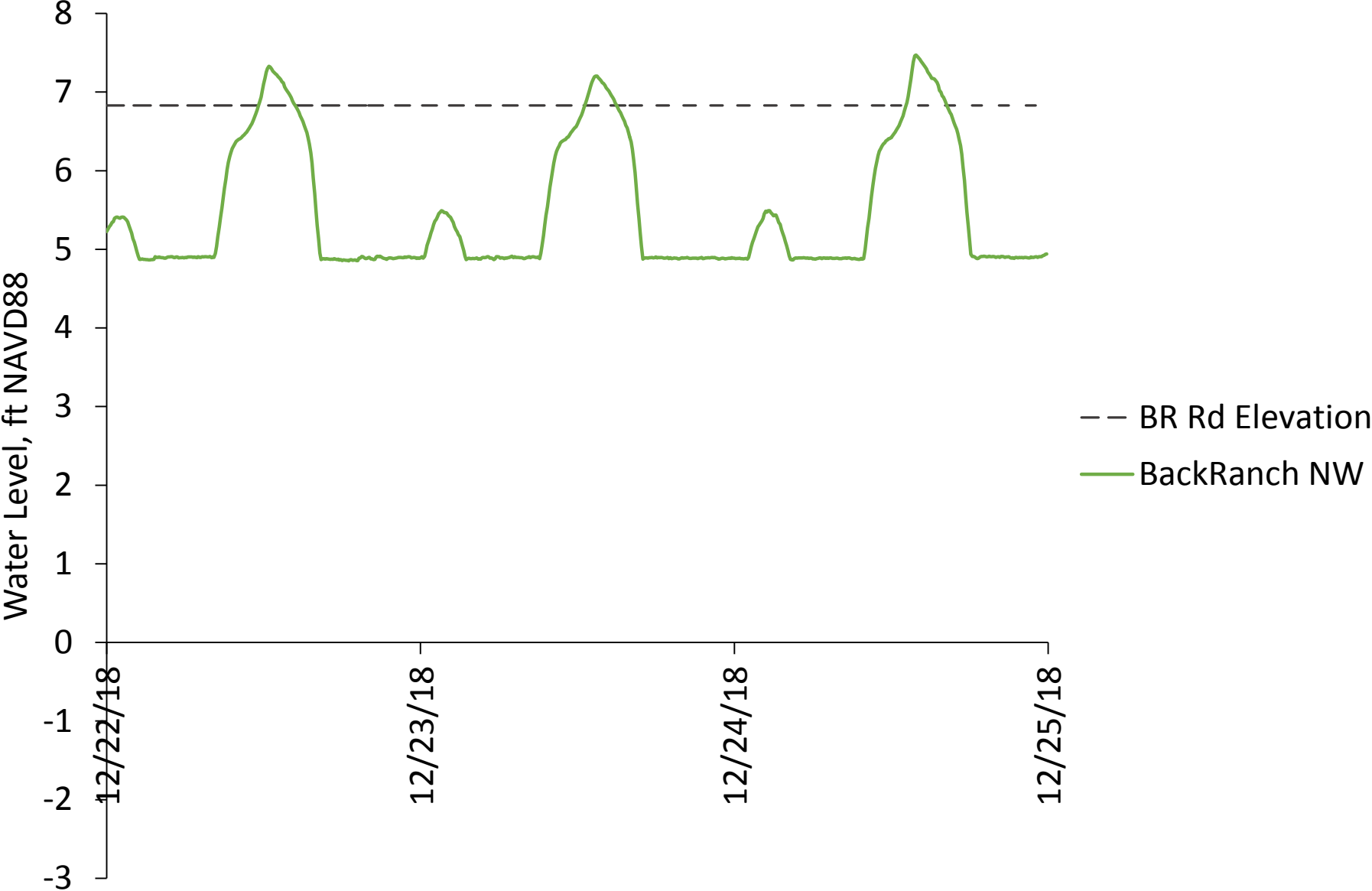
Preliminary water level data from Back Ranch marsh at China Camp State Park



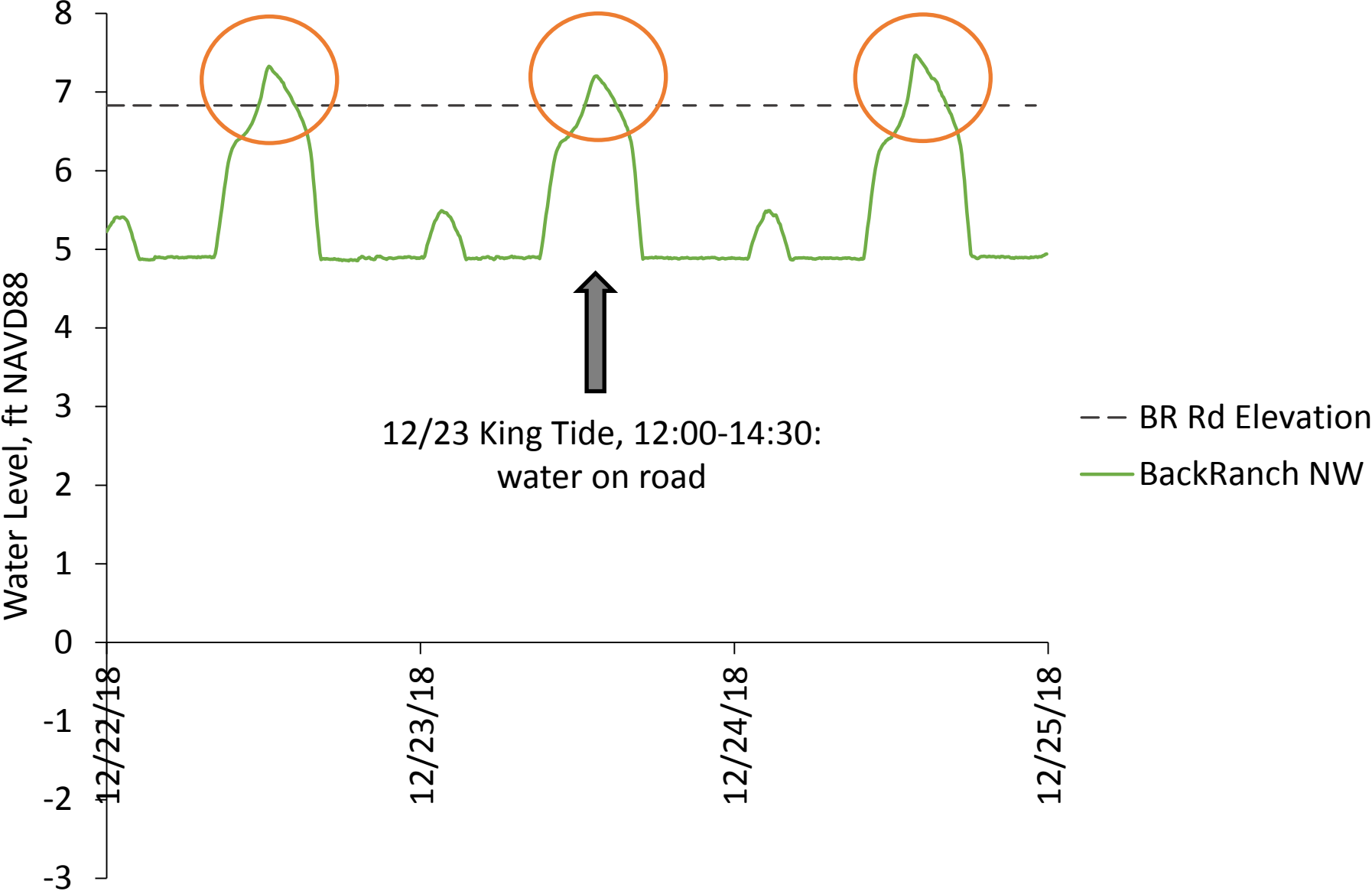
Lowest road elevation at Back Ranch marsh at China Camp State Park



Road flooding during King Tides at Back Ranch marsh in December 2018



Road flooding during King Tides at Back Ranch marsh in December 2018



Higher elevation of road at Miwok Meadows marsh has fewer flood events

